




KANSAS CRIME INDEX

AS REPORTED BY LAW ENFORCEMENT

2019



KANSAS BUREAU OF INVESTIGATION
INCIDENT BASED REPORTING UNIT



Page intentionally left blank

SUMMARY OF FINDINGS

CALENDAR YEAR 2019

Total Index Crimes: The Federal Bureau of Investigation defines index crimes as those crimes listed in Appendix A. Information submitted by Kansas law enforcement agencies to the Kansas Bureau of Investigation (KBI) indicates that total reported index crimes are 5.5% below the 10-yr average. Total index crimes also saw a 5.5% decrease from 2018 to 2019. Note the heavy impact that the property index crimes play on the total index crimes.

Crime Index Rate: The crime index rate is defined as total index crimes per 1,000 in population. The crime index rate in Kansas dropped from 31.4 in 2018 to 29.3 in 2019.

Violent Index Crime: Violent index crimes are 17.3% above the 10-yr average. The violent crime index for Kansas is 4.3 offenses per 1,000 people. There was a 2.6% increase in 2019 over 2018. Note the heavy dependence that aggravated assault/battery plays on the violent index crime totals.

Property Index Crimes: Property index crimes are 8.5% below the 10-yr average. Property index crimes have declined considerably and reached a 16-year low in 2019. The total property crimes declined 6.8% in 2019 over 2018. Note the heavy relationship that theft/larceny plays on the property index crime totals.

Murder: Murders are 2.4% above the 10-yr average. On a positive note, 2019 saw a 11.0% decline in murders as compared to 2018. Finding a common circumstance surrounding these murders is difficult, as 25.4% of the reports indicated “unknown circumstance.” Also, 15.4% of the murders list an unknown suspect. Domestic violence murders have averaged between 25-30% in recent years. In 2019, domestic violence murders totaled 25.4% of the total. Arguments, as a circumstance, accounted for 28.5% of murders; drug deals totaled 9.2%; and gang activity/drive-by incidents made up 5.4% of the total murders in 2019.

Rape: Rapes are 14.2% above the 10-yr average. Beginning In 2014, there was a slight uptick until the upward trend shifted in 2019 with a 3.6% decrease from the 2018 totals.

Robbery: Robberies saw a 8.4% decline from the 10-yr average. In 2019, there was a 11.1% decline from the 2018 totals.

Aggravated Assault/Battery: Aggravated assaults and batteries are 23.0% above the 10-yr average. Historically, the number of aggravated assault/battery offenses have demonstrated only modest changes from year to year. However, since 2015 they have risen substantially. The year 2019 brought a 6.1% increase from the 2018 totals.

Burglary: Burglaries are 25.6% below the 10-yr average. The totals for 2019 were 9.5% below 2018 and were the lowest number reported in over 15 years. Some criminologists have explained this decline on several fronts; primarily, the decline in resale value of typical stolen merchandise, such as electronics, does not make it profitable.

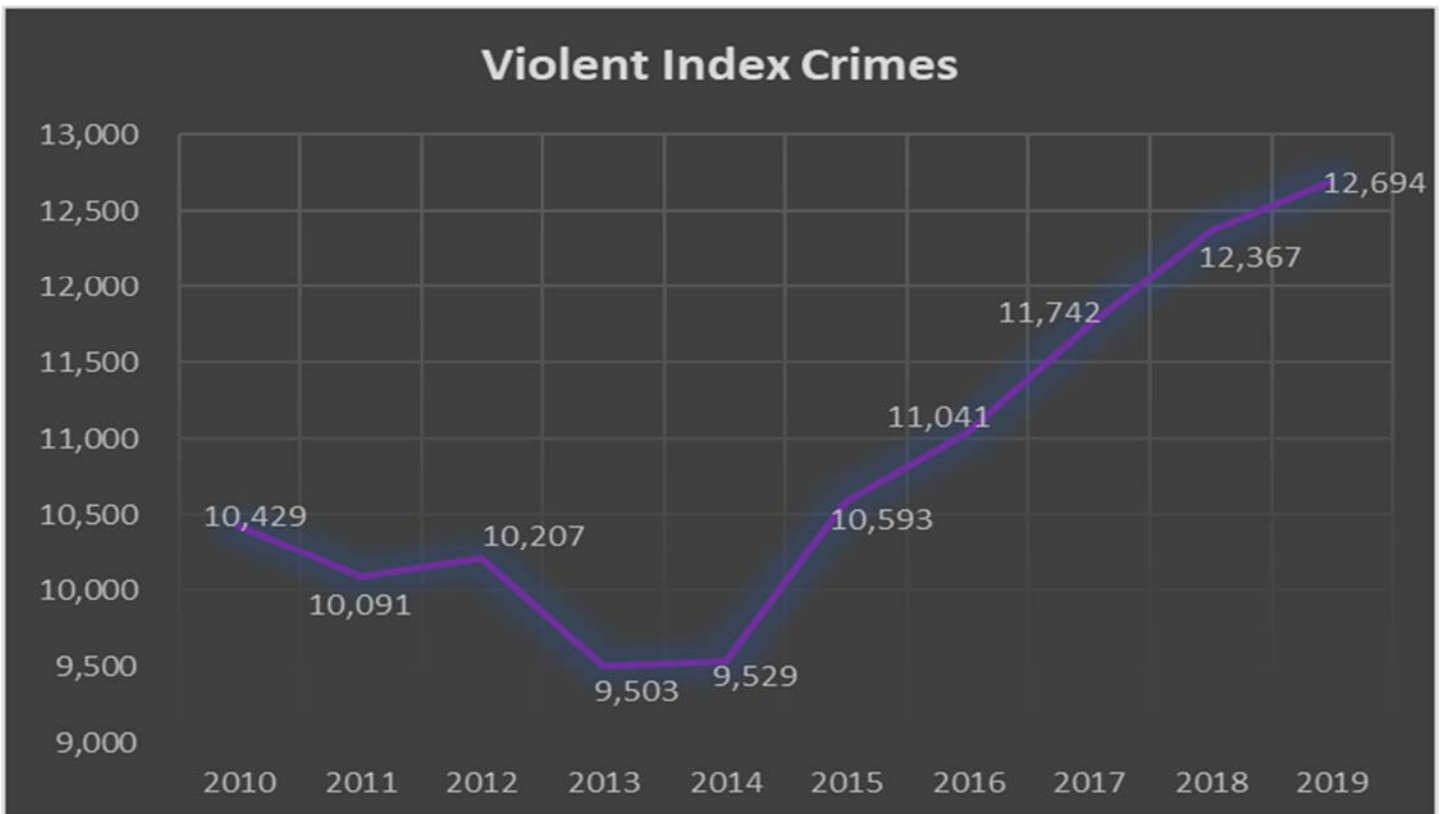
Larceny/Theft: Larceny/thefts are 6.7% below the 10-yr average. Theft offenses have generally been declining with occasional moderate increases. In 2019, there was a 6.6% decrease from the 2018 totals.

Motor Vehicle Theft: Motor vehicle thefts are 12.6% above the 10-yr average. In 2019, we saw a modest decline of 3.6%; however, the three prior years saw increases. Some criminologists believe motor vehicle theft is replacing burglary as the main crime of opportunity due to a higher monetary return and lower probability of getting caught or injured during the commission of the crime.

Arson: Arsons are 30.4% below the 10-yr average. In 2019, the number of arsons decreased by 25.8% over those reported in 2018. Arson figures are not calculated into violent or property indices, and are meant to stand on their own.

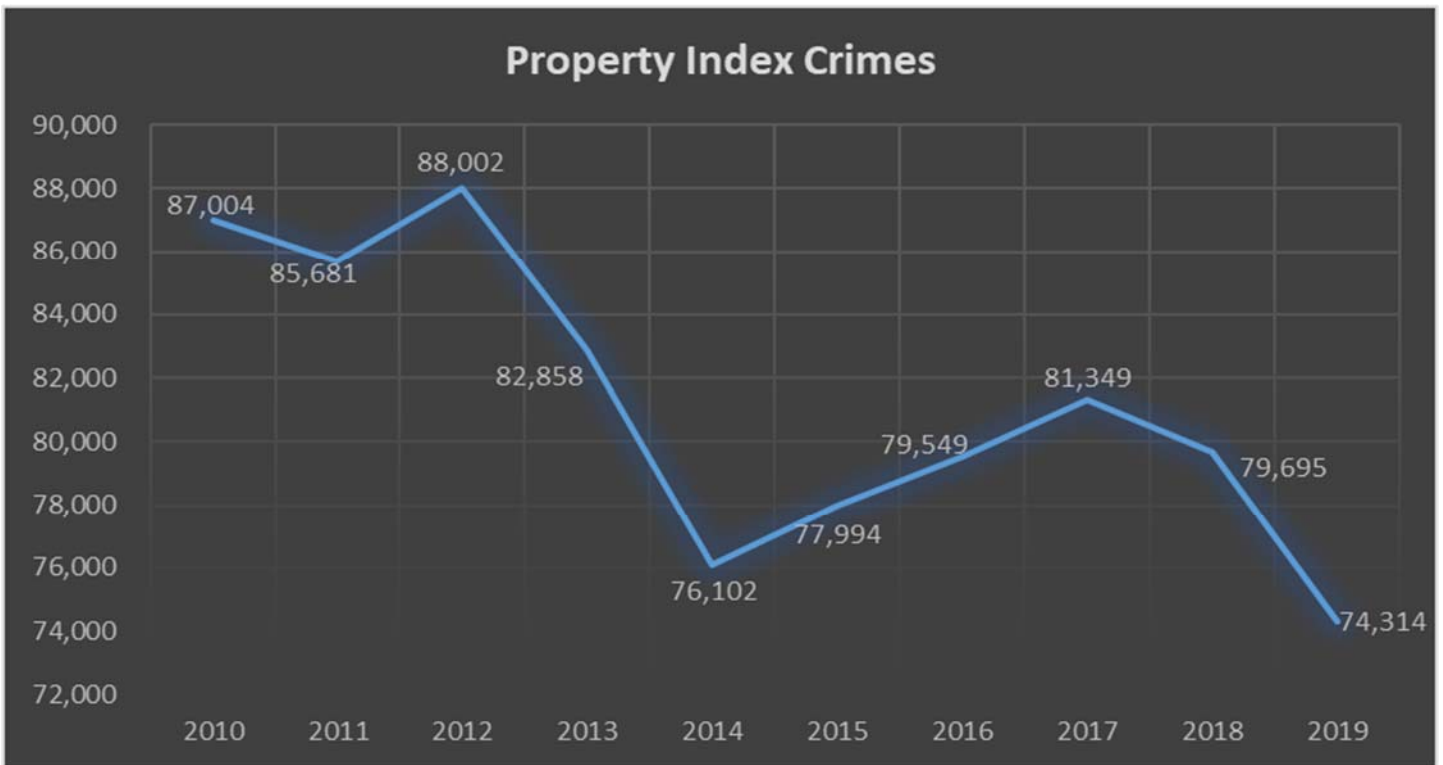
2019

Index Crimes Totals



2019

Index Crimes Totals



Multi-Year Index Crime Comparison

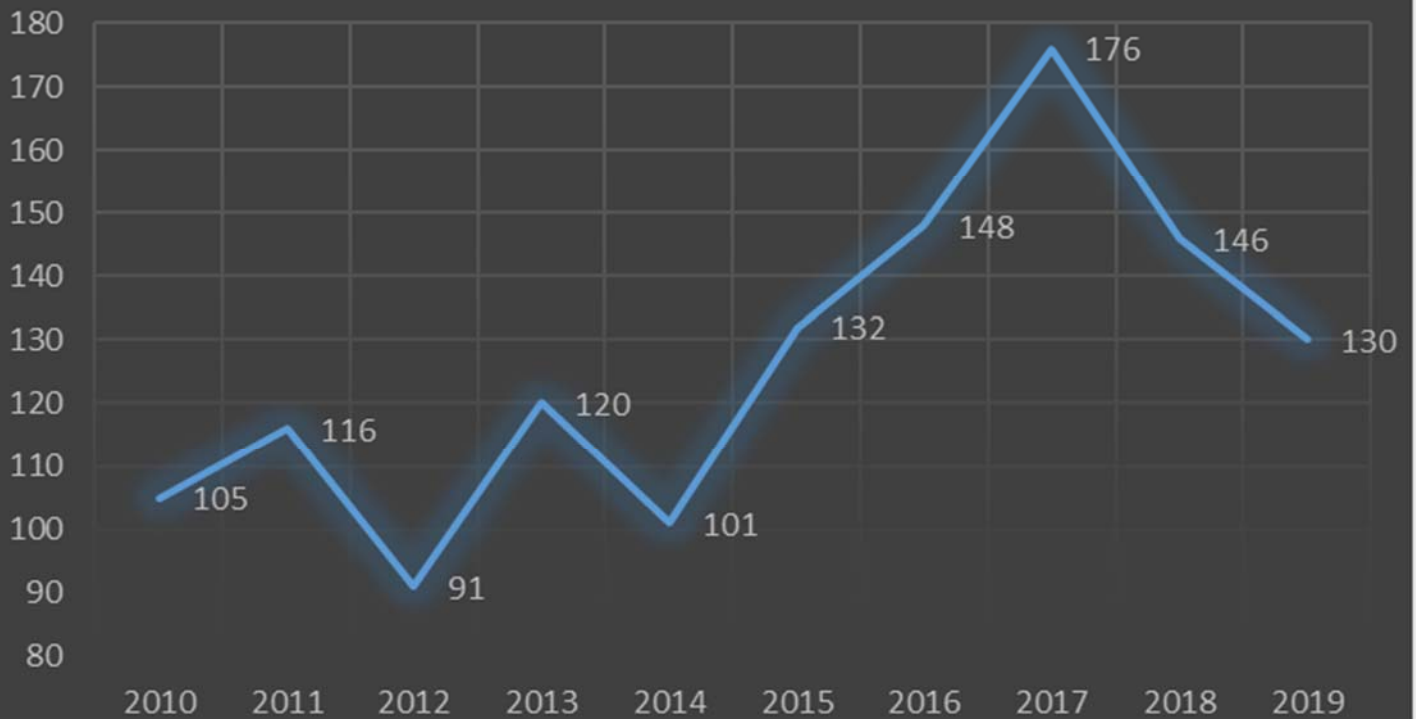
	Part I Crimes	10 YR Avg	2016	2017*	% Change		2018	% Change		2019	% Change	
					2017*	2018		2018	2019		2019	
VIOLENT CRIME	Murder	127	148	176	18.9	176	146	(17.0)	146	130	(11.0)	
	Rape	1,136	1,125	1,214	7.9	1,214	1,346	10.9	1,346	1,297	(3.6)	
	Robbery	1,552			3.2		1,599	(8.5)	1,599	1,422	(11.1)	
	Aggravated Assault/Battery	8,005	8,075	8,605	6.6	8,605	9,276	7.8	9,276	9,845	6.1	
	Total Violent Offenses	10,820	11,041	11,742	6.3	11,742	12,367	5.3	12,367	12,694	2.6	
	Violent Crime Rate/1,000	3.7	3.7	4.0	8.1	4.0	4.2	5.0	4.2	4.3	2.4	
PROPERTY CRIME	Burglary	15,164	13,620	13,392	(1.7)	13,392	12,459	(7.0)	12,459	11,277	(9.5)	
	Theft	58,942	58,377	59,725	2.3	59,725	58,885	(1.4)	58,885	54,990	(6.6)	
	Motor Vehicle Theft	7,149	7,552	8,232	9.0	8,232	8,351	1.4	8,351	8,047	(3.6)	
	Total Property Offenses	81,255	79,549	81,349	2.3	81,349	79,695	(2.0)	79,695	74,314	(6.8)	
	Property Crime Rate/1,000	27.6	26.8	27.5	2.6	27.5	27.2	(1.1)	27.2	25.0	(8.1)	
	Arson	666	597	599	0.3	599	624	4.2	624	463	(25.8)	

*The multi-year crime comparison chart has been updated from the 2017 report

2019

Violent Index Crimes

Murder



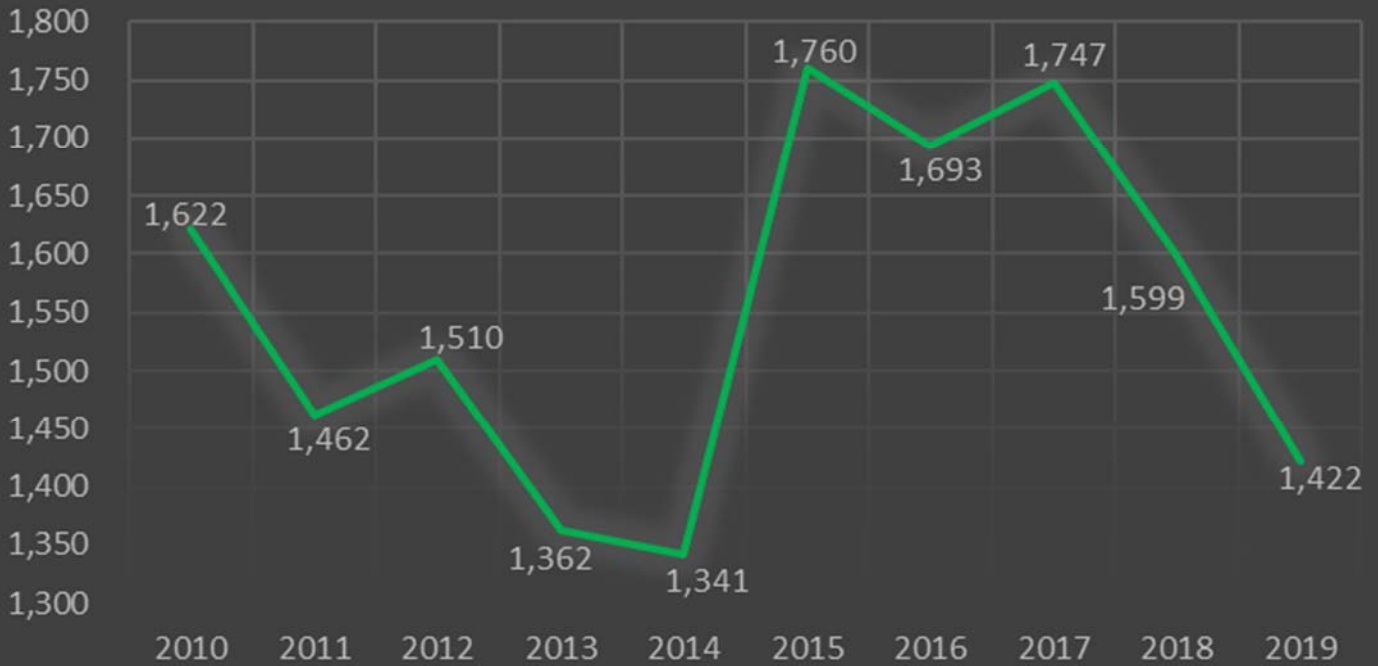
Rape



2019

Violent Index Crimes

Robbery



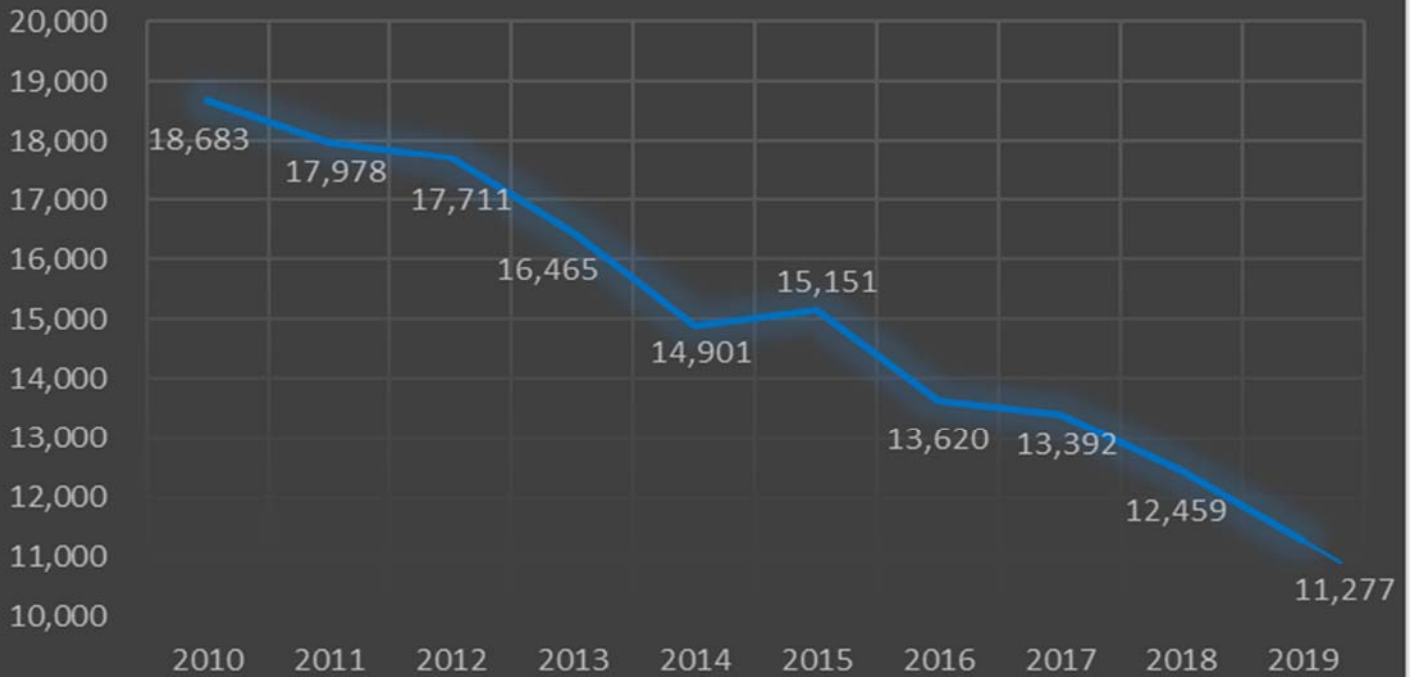
Assault/Battery



2019

Property Index Crimes

Burglary



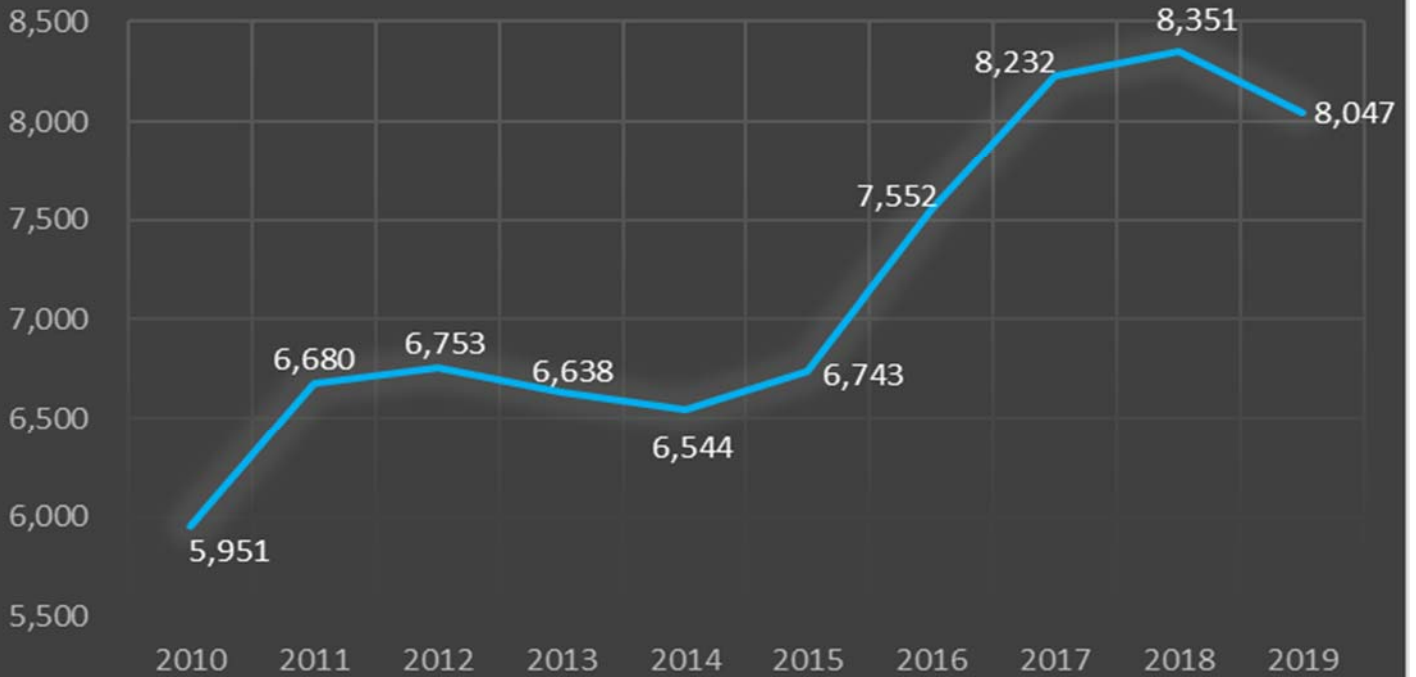
Theft



2019

Property Index Crimes

Motor Vehicle Theft



Arson



Arsons are not factored into indices

APPENDIX A

Index crimes are defined by the Federal Bureau of Investigation as the following offenses:

- Murder
- Rape
- Robbery
- Aggravated Assault/Battery
- Burglary
- Theft
- Motor Vehicle Theft

Methodology

The Kansas Bureau of Investigation (KBI) compiled the following 2019¹ statistical crime report based on data submitted by local and state law enforcement agencies prior to 5/1/2020.

The data represents the most accurate information available, reflecting crime as reported by law enforcement agencies through the Kansas Incident Based Reporting System (KIBRS).

This system enables crime information from standard offense and arrest reports to be reported by the responsible law enforcement agencies. This report does not represent all criminal incidents committed throughout the State of Kansas, as it is dependent on victims reporting crimes to law enforcement agencies and on those agencies submitting incident reports to the KBI.

This information is designed to support the *Crime in the U.S.* report published annually by the FBI. However, the FBI excludes certain data when fluctuations fall outside of their mathematical assumptions, resulting in different numbers than reported here. Also, the FBI deadline for submissions is March while the deadline for this publication is May.

Data are gathered by one of three ways:

- 1. Manual.** Reports are mailed from the law enforcement agency to the KBI and the data are entered manually by KBI staff into KIBRS. These reports must pass a variety of validations to ensure accuracy and completeness in order to be accepted into KIBRS.
- 2. Electronic.** Agencies may submit their reports directly into the system through an electronic gateway. These reports must also pass a series of validations in order to be accepted by the system.
- 3. Direct.** Direct reporting, more commonly called summary reporting, involves an agency merely providing the KBI with a count for each crime. This form of reporting is dependent on the agency making proper classification of offenses and does not provide any additional information regarding a case.

The following factors should be considered when viewing this data:

1. This report distinguishes between agencies who have sent no data and those who sent incomplete data. If an agency submits offense reports for two months or less in the year, they are listed as not having submitted data. If an agency submits offense reports for nine months or less in the year, they are listed as did not submit complete data.
2. This report separates University Police from the county they reside and places them in a grouping of all Campus Police. This was done in order to provide consistency as compared to State Agencies and Tribal Police.
3. The following guidelines are used for purposes of counting offenses: Murders, Rapes, and Aggravated Assaults are counted per victim. Robberies, Burglaries, Thefts, and Arsons are counted per incident. Motor Vehicle Thefts are counted per vehicle stolen.

The final responsibility for data submissions rests with the individual law enforcement agency. Although the KBI makes every effort through its editing procedures, training practices, and correspondence to ensure the validity of the data it receives, the accuracy of the statistics depends primarily on the adherence of each contributor to the established standards of reporting.

Crime Index 2019

Reporting Agency	2019	Months Reported	Crime Index Offenses		Violent Crime Offenses		Agg.				Property Crime Offenses			Motor Vehicle		Arson ⁷
	Estimated Population ²		Total	Rate/1,000	Total	Rate/1,000	Murder	Rape	Robbery	Assault/Battery	Total	Rate/1,000	Burglary	Theft	Theft	
Allen County 00100																
Sheriff	4,243	12	70	16.5	17	4.0	0	3	0	14	53	12.5	24	24	5	0
Humboldt PD	1,771	11	42	23.7	9	5.1	0	0	1	8	33	18.6	13	17	3	0
Iola PD	5,265	12	209	39.7	24	4.6	0	4	1	19	185	35.1	40	131	14	0
Moran PD	508	12	0	0.0	0	0.0	0	0	0	0	0	0.0	0	0	0	0
La Harpe PD	523	12	0	0.0	0	0.0	0	0	0	0	0	0.0	0	0	0	0
County Total	12,310		321	26.1	50	4.1	0	7	2	41	271	22.0	77	172	22	0
Anderson County 00200																
Sheriff	4,182	12	43	10.3	8	1.9	0	0	0	8	35	8.4	16	15	4	0
Garrett PD	3,244	12	75	23.1	7	2.2	1	0	0	6	68	21.0	18	43	7	0
Colony PD ⁶	410	12	3	7.3	1	2.4	0	0	0	1	2	4.9	2	0	0	0
Greeley PD			Covered by Anderson County SO													
Kincaid PD			Covered by Anderson County SO													
County Total	7,836		121	15.4	16	2.0	1	0	0	15	105	13.4	36	58	11	0
Atchison County 00300																
Sheriff ³	5,572	3	15	2.7	1	0.2	0	0	1	0	14	2.5	2	9	3	0
Atchison PD	10,509	12	324	30.8	38	3.6	0	3	0	35	286	27.2	32	242	12	0
County Total	16,081		339	21.1	39	2.4	0	3	1	35	300	18.7	34	251	15	0
Barber County 00400																
Sheriff	1,652	12	25	15.1	6	3.6	0	0	1	5	19	11.5	4	13	2	0
Kiowa PD	931	10	8	8.6	0	0.0	0	0	0	0	8	8.6	3	4	1	0
Medicine Lodge PD ³	1,835	7	9	4.9	2	1.1	0	1	0	1	7	3.8	1	6	0	0
County Total	4,418		42	9.5	8	1.8	0	1	1	6	34	7.7	8	23	3	0
Barton County 00500																
Sheriff	5,759	12	99	17.2	23	4.0	1	3	0	19	76	13.2	19	53	4	0
Ellinwood PD	1,950	12	23	11.8	2	1.0	0	1	0	1	21	10.8	3	15	3	0
Great Bend PD	15,069	12	524	34.8	86	5.7	1	8	3	74	438	29.1	98	314	26	0
Hoisington PD	2,486	12	41	16.5	5	2.0	0	2	0	3	36	14.5	10	26	0	1
Claffin PD	608	12	4	6.6	0	0.0	0	0	0	0	4	6.6	0	4	0	0
Pawnee Rock PD			Covered by Barton County SO													
County Total	25,872		691	26.7	116	4.5	2	14	3	97	575	22.2	130	412	33	1
Bourbon County 00600																
Sheriff	6,529	12	60	9.2	10	1.5	0	0	0	10	50	7.7	12	30	8	1
Fort Scott PD ⁹	7,729	12	130	16.8	46	6.0	0	2	2	42	84	10.9	5	72	7	0
Bronson PD	308	12	0	0.0	0	0.0	0	0	0	0	0	0.0	0	0	0	0
County Total	14,566		190	13.0	56	3.8	0	2	2	52	134	9.2	17	102	15	1
Brown County 00700																
Sheriff ⁹	4,735	12	23	4.9	5	1.1	0	0	0	5	18	3.8	5	10	3	0
Hiawatha PD	3,119	12	133	42.6	8	2.6	0	7	0	1	125	40.1	22	100	3	0
Horton PD	1,679	12	30	17.9	4	2.4	0	2	0	2	26	15.5	6	19	1	0
County Total	9,533		186	19.5	17	1.8	0	9	0	8	169	17.7	33	129	7	0

Crime Index 2019

Reporting Agency	2019	Months Reported	Crime Index Offenses		Violent Crime Offenses		Murder	Rape	Robbery	Agg. Assault/Battery	Property Crime Offenses			Motor Vehicle		Arson ⁷	
	Estimated Population ²		Total	Rate/1,000	Total	Rate/1,000					Total	Rate/1,000	Burglary	Theft	Theft		
Butler County	00800																
Sheriff	25,474	12	355	13.9	47	1.8	0	9	1	37	308	12.1	61	207	40	3	
Augusta PD	9,334	12	363	38.9	31	3.3	1	3	2	25	332	35.6	32	275	25	0	
El Dorado PD	12,899	12	351	27.2	17	1.3	0	3	5	9	334	25.9	67	233	34	2	
Towanda PD			Covered by Butler County SO														
Andover PD	13,472	12	262	19.4	15	1.1	0	3	3	9	247	18.3	14	213	20	0	
Rose Hill PD	3,969	12	40	10.1	6	1.5	0	0	0	6	34	8.6	3	29	2	0	
Leon PD ^{6 9}	729	12	4	5.5	1	1.4	0	0	0	1	3	4.1	0	2	1	0	
Benton PD ⁹	868	10	6	6.9	0	0.0	0	0	0	0	6	6.9	0	3	3	0	
El Dorado USD PD ⁹	NA	12	0	NA	0	NA	0	0	0	0	0	NA	0	0	0	0	
County Total	66,745		1,381	20.7	117	1.8	1	18	11	87	1,264	18.9	177	962	125	5	
Chase County	00900																
Sheriff ³	2,605	5	1	0.4	0	0.0	0	0	0	0	1	0.4	0	0	1	0	
County Total	2,605		1	0.4	0	0.0	0	0	0	0	1	0.4	0	0	1	0	
Chautauqua County	01000																
Sheriff	1,749	11	23	13.2	3	1.7	1	0	0	2	20	11.4	12	5	3	0	
Sedan PD	1,004	11	5	5.0	1	1.0	0	1	0	0	4	4.0	0	2	2	0	
Cedar Vale PD ⁴			Agency did not report data in 2019														
County Total	2,753		28	10.2	4	1.5	1	1	0	2	24	8.7	12	7	5	0	
Cherokee County	01100																
Sheriff	9,999	12	194	19.4	33	3.3	0	2	4	27	161	16.1	49	77	35	2	
Columbus PD	3,042	12	64	21.0	7	2.3	0	1	1	5	57	18.7	13	38	6	2	
Galena PD	2,848	12	70	24.6	6	2.1	0	0	0	6	64	22.5	15	38	11	0	
Baxter Springs PD	3,907	12	100	25.6	6	1.5	0	2	0	4	94	24.1	22	61	11	0	
Weir PD			Covered by Cherokee County SO														
Scammon PD			Covered by Cherokee County SO														
County Total	19,796		428	21.6	52	2.6	0	5	5	42	376	19.0	99	214	63	4	
Cheyenne County	01200																
Sheriff ³	1,357	8	17	12.5	1	0.7	0	0	0	1	16	11.8	6	8	2	0	
St. Francis PD ⁴			Agency did not report data in 2019														
County Total	1,357		17	12.5	1	0.7	0	0	0	1	16	11.8	6	8	2	0	
Clark County	01300																
Sheriff	1,978	12	17	8.6	3	1.5	0	0	0	3	14	7.1	1	13	0	0	
County Total	1,978		17	8.6	3	1.5	0	0	0	3	14	7.1	1	13	0	0	
Clay County	01400																
Sheriff ⁹	3,044	12	7	2.3	2	0.7	0	0	1	1	5	1.6	0	5	0	0	
Clay Center PD	3,946	12	113	28.6	23	5.8	0	1	0	22	90	22.8	15	67	8	0	
Wakefield PD ⁴			Agency did not report data in 2019														
Clifton PD			Covered by Clay County SO														
County Total	6,990		120	17.2	25	3.6	0	1	1	23	95	13.6	15	72	8	0	

Crime Index 2019

Reporting Agency	2019	Months Reported	Crime Index Offenses		Violent Crime Offenses		Murder	Rape	Robbery	Agg. Assault/Battery	Property Crime Offenses			Motor Vehicle		Arson ⁷	
	Estimated Population ²		Total	Rate/1,000	Total	Rate/1,000					Total	Rate/1,000	Burglary	Theft	Theft		
Cloud County 01500																	
Sheriff	3,714	12	77	20.7	19	5.1	0	1	0	18	58	15.6	13	41	4	1	
Concordia PD	4,904	12	136	27.7	40	8.2	0	4	0	36	96	19.6	16	73	7	2	
County Total	8,618		213	24.7	59	6.8	0	5	0	54	154	17.9	29	114	11	3	
Coffey County 01600																	
Sheriff ⁴			Agency did not report data in 2019														
Burlington PD	2,545	12	44	17.3	8	3.1	0	0	0	8	36	14.1	14	21	1	0	
Lebo PD	889	12	4	4.5	0	0.0	0	0	0	0	4	4.5	0	4	0	0	
Waverly PD ⁶	548	12	0	0.0	0	0.0	0	0	0	0	0	0.0	0	0	0	0	
Leroy PD ⁶	538	12	0	0.0	0	0.0	0	0	0	0	0	0.0	0	0	0	0	
County Total	4,520		48	10.6	8	1.8	0	0	0	8	40	8.8	14	25	1	0	
Commanche County 01700																	
Sheriff ³	977	9	6	6.1	1	1.0	0	0	0	1	5	5.1	1	4	0	0	
Coldwater PD ⁴			Agency did not report data in 2019														
Protection PD			Covered by Commanche County SO														
County Total	977		6	6.1	1	1.0	0	0	0	1	5	5.1	1	4	0	0	
Cowley County 01800																	
Sheriff	10,043	12	159	15.8	28	2.8	0	5	0	23	131	13.0	47	71	13	1	
Arkansas City PD	11,718	12	531	45.3	65	5.5	0	11	5	49	466	39.8	84	354	28	1	
Winfield PD	12,023	12	463	38.5	34	2.8	1	0	2	31	429	35.7	62	330	37	3	
Burden PD ⁵	524	11	3	5.7	0	0.0	0	0	0	0	3	5.7	1	2	0	0	
Udall PD ³	709	8	11	15.5	0	0.0	0	0	0	0	11	15.5	1	10	0	1	
Dexter PD			Covered by Cowley County SO														
County Total	35,017		1,167	33.3	127	3.6	1	16	7	103	1,040	29.7	195	767	78	6	
Crawford County 01900																	
Sheriff	9,690	12	199	20.5	31	3.2	1	4	1	25	168	17.3	1	136	31	2	
Pittsburg PD	20,168	12	1,343	66.6	98	4.9	0	15	6	77	1,245	61.7	78	1,056	111	7	
Arma PD	1,427	12	25	17.5	5	3.5	0	0	0	5	20	14.0	4	13	3	0	
Girard PD	2,692	10	55	20.4	6	2.2	0	0	0	6	49	18.2	9	35	5	0	
Frontenac PD	3,406	12	73	21.4	6	1.8	0	1	0	5	67	19.7	11	50	6	0	
Cherokee PD ³	710	3	2	2.8	0	0.0	0	0	0	0	2	2.8	1	1	0	0	
Arcadia PD ^{4,6}			Agency did not report data in 2019														
Mulberry PD	522	12	14	26.8	0	0.0	0	0	0	0	14	26.8	4	10	0	0	
Kansas Crossing Casino ³	NA	8	4	NA	0	NA	0	0	0	0	4	NA	0	4	0	1	
County Total	38,615		1,715	44.4	146	3.8	1	20	7	118	1,569	40.6	108	1,305	156	10	
Decatur County 02000																	
Sheriff ³	1,138	7	7	6.2	0	0.0	0	0	0	0	7	6.2	5	1	1	0	
Oberlin PD	1,718	10	13	7.6	1	0.6	0	0	0	1	12	7.0	0	10	2	0	
County Total	2,856		20	7.0	1	0.4	0	0	0	1	19	6.7	5	11	3	0	
Dickinson County 02100																	
Sheriff ⁹	8,691	12	131	15.1	23	2.6	0	2	0	21	108	12.4	33	66	9	1	
Abilene PD ⁹	6,235	12	100	16.0	13	2.1	0	4	1	8	87	14.0	15	63	9	0	
Herington PD	2,277	12	70	30.7	8	3.5	0	1	0	7	62	27.2	13	46	3	0	

Crime Index 2019

Reporting Agency	2019	Months Reported	Crime Index Offenses		Violent Crime Offenses		Murder	Rape	Robbery	Agg. Assault/Battery	Property Crime Offenses			Theft	Motor Vehicle Theft	Arson ⁷	
	Estimated Population ²		Total	Rate/1,000	Total	Rate/1,000					Total	Rate/1,000	Burglary				Theft
Dickinson County continued																	
Chapman PD ³	1,350	3	1	0.7	0	0.0	0	0	0	0	1	0.7	1	0	0	0	
Enterprise PD			Covered by Dickinson County SO														
County Total	18,553		302	16.3	44	2.4	0	7	1	36	258	13.9	62	175	21	1	
Doniphan County 02200																	
Sheriff ⁹	3,165	11	9	2.8	1	0.3	0	0	0	1	8	2.5	3	4	1	0	
Elwood PD ³	1,195	6	8	6.7	1	0.8	0	0	0	1	7	5.9	4	2	1	0	
Troy PD	969	12	4	4.1	0	0.0	0	0	0	0	4	4.1	0	4	0	0	
Wathena PD ³	1,305	3	5	3.8	0	0.0	0	0	0	0	5	3.8	1	4	0	0	
Highland PD	999	11	10	10.0	4	4.0	0	3	0	1	6	6.0	1	5	0	0	
County Total	7,633		36	4.7	6	0.8	0	3	0	3	30	3.9	9	19	2	0	
Douglas County 02300																	
Sheriff ⁵	12,913	12	160	12.4	43	3.3	0	6	2	35	117	9.1	28	85	4	1	
Lawrence PD ⁵	98,505	12	3,044	30.9	326	3.3	1	66	38	221	2,718	27.6	339	2,218	161	10	
Baldwin City PD ⁵	4,713	12	59	12.5	5	1.1	0	2	0	3	54	11.5	11	42	1	0	
Eudora PD	6,414	12	74	11.5	12	1.9	0	4	0	8	62	9.7	9	50	3	0	
County Total	122,545		3,337	27.2	386	3.1	1	78	40	267	2,951	24.1	387	2,395	169	11	
Edwards County 02400																	
Sheriff	2,820	12	15	5.3	0	0.0	0	0	0	0	15	5.3	5	9	1	0	
County Total	2,820		15	5.3	0	0.0	0	0	0	0	15	5.3	5	9	1	0	
Elk County 02500																	
Sheriff	1,869	11	24	12.8	3	1.6	0	1	0	2	21	11.2	11	8	2	0	
Howard PD	593	10	4	6.7	0	0.0	0	0	0	0	4	6.7	1	2	1	0	
County Total	2,462		28	11.4	3	1.2	0	1	0	2	25	10.2	12	10	3	0	
Ellis County 02600																	
Sheriff	4,553	12	52	11.4	14	3.1	0	0	2	12	38	8.3	12	23	3	1	
Hays PD	20,894	12	437	20.9	57	2.7	1	6	6	44	380	18.2	34	331	15	2	
Ellis PD	2,024	11	11	5.4	3	1.5	0	1	0	2	8	4.0	0	6	2	0	
Victoria PD	1,221	10	0	0.0	0	0.0	0	0	0	0	0	0.0	0	0	0	0	
County Total	28,692		500	17.4	74	2.6	1	7	8	58	426	14.8	46	360	20	3	
Ellsworth County 02700																	
Sheriff	1,555	12	52	33.4	8	5.1	0	1	0	7	44	28.3	21	17	6	1	
Ellsworth PD ⁹	2,983	12	23	7.7	7	2.3	0	0	0	7	16	5.4	1	13	2	1	
Elsworth Correctional	NA	11	0	NA	0	NA	0	0	0	0	0	NA	0	0	0	0	
Wilson PD	731	10	8	10.9	4	5.5	0	1	0	3	4	5.5	3	1	0	0	
Kanopolis PD ⁶	457	12	1	2.2	0	0.0	0	0	0	0	1	2.2	1	0	0	0	
Holyrood PD	419	12	0	0.0	0	0.0	0	0	0	0	0	0.0	0	0	0	0	
County Total	6,145		84	13.7	19	3.1	0	2	0	17	65	10.6	26	31	8	2	
Finney County 02800																	
Sheriff	7,908	12	166	21.0	26	3.3	1	3	2	20	140	17.7	30	86	24	1	
Garden City PD	26,509	12	704	26.6	125	4.7	1	24	11	89	579	21.8	73	461	45	3	
Holcomb PD ⁹	2,082	10	8	3.8	0	0.0	0	0	0	0	8	3.8	1	7	0	0	
County Total	36,499		878	24.1	151	4.1	2	27	13	109	727	19.9	104	554	69	4	

Crime Index 2019

Reporting Agency	2019	Months Reported	Crime Index Offenses		Violent Crime Offenses		Murder	Rape	Robbery	Agg. Assault/Battery	Property Crime Offenses			Theft	Motor Vehicle Theft	Arson ⁷	
	Estimated Population ²		Total	Rate/1,000	Total	Rate/1,000					Total	Rate/1,000	Burglary				Theft
Ford County 02900																	
Sheriff	4,920	12	74	15.0	13	2.6	0	0	0	13	61	12.4	16	35	10	0	
Dodge City PD	27,314	12	787	28.8	136	5.0	0	10	9	117	651	23.8	96	499	56	4	
Bucklin PD ^{3 6}	780	9	0	0.0	0	0.0	0	0	0	0	0	0.0	0	0	0	0	
Spearville PD	795	12	0	0.0	0	0.0	0	0	0	0	0	0.0	0	0	0	0	
Boot Hill Casino ³	NA	3	0	NA	0	NA	0	0	0	0	0	NA	0	0	0	0	
County Total	33,809		861	25.5	149	4.4	0	10	9	130	712	21.1	112	534	66	4	
Franklin County 03000																	
Sheriff	11,522	12	216	18.7	54	4.7	0	7	1	46	162	14.1	55	84	23	4	
Ottawa PD	12,221	12	228	18.7	29	2.4	0	8	1	20	199	16.3	29	156	14	2	
Wellsville PD	1,795	12	29	16.2	5	2.8	0	1	0	4	24	13.4	2	20	2	0	
Franklin County Drug Enf ³	NA	9	0	NA	0	NA	0	0	0	0	0	NA	0	0	0	0	
County Total	25,538		473	18.5	88	3.4	0	16	2	70	385	15.1	86	260	39	6	
Geary County 03100																	
Sheriff	8,752	12	48	5.5	15	1.7	1	1	0	13	33	3.8	8	20	5	0	
Junction City PD	21,921	12	790	36.0	215	9.8	1	17	16	181	575	26.2	115	434	26	7	
Grandview Plaza PD	1,563	12	58	37.1	23	14.7	0	1	1	21	35	22.4	13	22	0	1	
County Total	32,236		896	27.8	253	7.8	2	19	17	215	643	19.9	136	476	31	8	
Gove County 03200																	
Sheriff	2,597	12	12	4.6	4	1.5	0	2	0	2	8	3.1	2	5	1	0	
Quinter PD			Covered by Gove County SO														
County Total	2,597		12	4.6	4	1.5	0	2	0	2	8	3.1	2	5	1	0	
Graham County 03300																	
Sheriff ⁹	1,066	10	10	9.4	5	4.7	0	0	0	5	5	4.7	1	4	0	0	
Hill City PD ³	1,408	9	3	2.1	0	0.0	0	0	0	0	3	2.1	1	2	0	0	
County Total	2,474		13	5.3	5	2.0	0	0	0	5	8	3.2	2	6	0	0	
Grant County 03400																	
Sheriff ⁹	1,554	11	15	9.7	2	1.3	0	0	0	2	13	8.4	5	7	1	0	
Ulysses PD	5,709	12	51	8.9	15	2.6	1	0	0	14	36	6.3	10	25	1	0	
County Total	7,263		66	9.1	17	2.3	1	0	0	16	49	6.7	15	32	2	0	
Gray County 03500																	
Sheriff ⁹	5,061	12	54	10.7	3	0.6	0	1	0	2	51	10.1	6	42	3	0	
Montezuma PD ⁶	961	12	0	0.0	0	0.0	0	0	0	0	0	0.0	0	0	0	0	
County Total	6,022		54	9.0	3	0.5	0	1	0	2	51	8.5	6	42	3	0	
Greeley County 03600																	
Sheriff ³	1,221	9	7	5.7	3	2.5	0	0	0	3	4	3.3	4	0	0	0	
Tribune PD			Covered by Greeley County SO														
County Total	1,221		7	5.7	3	2.5	0	0	0	3	4	3.3	4	0	0	0	
Greenwood County 03700																	
Sheriff	5,970	12	101	16.9	27	4.5	0	4	0	23	74	12.4	18	47	9	1	
County Total	5,970		101	16.9	27	4.5	0	4	0	23	74	12.4	18	47	9	1	

Crime Index 2019

Reporting Agency	2019	Months Reported	Crime Index Offenses		Violent Crime Offenses		Murder	Rape	Robbery	Agg. Assault/Battery	Property Crime Offenses			Theft	Motor Vehicle Theft	Arson ⁷
	Estimated Population ²		Total	Rate/1,000	Total	Rate/1,000					Total	Rate/1,000	Burglary			
Hamilton County 03800																
Sheriff	2,590	12	30	11.6	9	3.5	0	1	1	7	21	8.1	3	16	2	0
County Total	2,590		30	11.6	9	3.5	0	1	1	7	21	8.1	3	16	2	0
Harper County 03900																
Sheriff ⁴			Agency did not report data in 2019													
Anthony PD ⁹	2,081	12	31	14.9	7	3.4	0	1	0	6	24	11.5	11	12	1	1
Attica PD	556	12	14	25.2	4	7.2	0	0	0	4	10	18.0	2	8	0	0
Harper PD			Covered by Harper County SO													
County Total	2,637		45	17.1	11	4.2	0	1	0	10	34	12.9	13	20	1	1
Harvey County 04000																
Sheriff	5,354	12	44	8.2	11	2.1	0	0	1	10	33	6.2	15	15	3	0
Newton PD	18,697	12	513	27.4	93	5.0	1	17	10	65	420	22.5	78	320	22	7
Hesston PD	3,736	12	34	9.1	6	1.6	0	0	0	6	28	7.5	4	23	1	0
Halsted PD ⁹	2,018	11	13	6.4	1	0.5	0	0	0	1	12	5.9	1	8	3	0
Sedgwick PD	1,635	12	21	12.8	4	2.4	0	1	0	3	17	10.4	1	14	2	0
Burton PD ⁴			Agency did not report data in 2019													
North Newton PD	1,752	12	7	4.0	0	0.0	0	0	0	0	7	4.0	2	5	0	0
Walton PD ³	230	7	0	0.0	0	0.0	0	0	0	0	0	0.0	0	0	0	0
County Total	33,422		632	18.9	115	3.4	1	18	11	85	517	15.5	101	385	31	7
Haskell County 04100																
Sheriff	3,956	12	34	8.6	1	0.3	0	0	0	1	33	8.3	8	23	2	0
County Total	3,956		34	8.6	1	0.3	0	0	0	1	33	8.3	8	23	2	0
Hodgeman County 04200																
Sheriff ⁹	1,803	11	10	5.5	3	1.7	0	0	0	3	7	3.9	1	4	2	0
County Total	1,803		10	5.5	3	1.7	0	0	0	3	7	3.9	1	4	2	0
Jackson County 04300																
Sheriff	9,010	12	158	17.5	14	1.6	0	2	0	12	144	16.0	20	112	12	1
Holton PD	3,239	12	64	19.8	5	1.5	0	0	0	5	59	18.2	8	47	4	0
Hoyt PD ^{3b}	635	5	0	0.0	0	0.0	0	0	0	0	0	0.0	0	0	0	0
Denison PD			Covered by Jackson County SO													
Mayetta PD ⁶	349	12	1	2.9	0	0.0	0	0	0	0	1	2.9	0	1	0	0
County Total	13,233		223	16.9	19	1.4	0	2	0	17	204	15.4	28	160	16	1
Jefferson County 04400																
Sheriff	12,476	12	265	21.2	34	2.7	0	11	1	22	231	18.5	25	172	34	1
Valley Falls PD ⁹	1,122	10	9	8.0	0	0.0	0	0	0	0	9	8.0	2	6	1	0
Meriden PD ^{4 6}			Agency did not report data in 2019													
McLouth PD ⁹	839	12	4	4.8	1	1.2	0	0	0	1	3	3.6	1	1	1	0
Nortonville PD ^{6 9}	606	12	3	5.0	0	0.0	0	0	0	0	3	5.0	0	3	0	0
Osakaloosa PD ^{3 6}	1,053	9	3	2.8	1	0.9	0	0	0	1	2	1.9	0	2	0	0
Winchester PD ⁶	525	10	0	0.0	0	0.0	0	0	0	0	0	0.0	0	0	0	0
Perry PD ^b	902	12	1	1.1	0	0.0	0	0	0	0	1	1.1	0	1	0	0
Ozawkie PD	618	12	0	0.0	0	0.0	0	0	0	0	0	0.0	0	0	0	0
County Total	18,141		285	15.7	36	2.0	0	11	1	24	249	13.7	28	185	36	1

Crime Index 2019

Reporting Agency	2019		Crime Index Offenses		Violent Crime Offenses		Agg.				Property Crime Offenses			Motor Vehicle		Arson ⁷
	Estimated Population ²	Months Reported	Total	Rate/1,000	Total	Rate/1,000	Murder	Rape	Robbery	Assault/Battery	Total	Rate/1,000	Burglary	Theft	Theft	
Jewell County 04500																
Sheriff	2,810	12	18	6.4	2	0.7	0	1	0	1	16	5.7	10	5	1	0
County Total	2,810		18	6.4	2	0.7	0	1	0	1	16	5.7	10	5	1	0
Johnson County 04600																
Sheriff	22,271	12	304	13.7	56	2.5	0	8	2	46	248	11.1	27	184	37	1
Fairway PD ³	3,978	5	23	5.8	0	0.0	0	0	0	0	23	5.8	2	17	4	0
Leawood PD	35,052	12	473	13.5	23	0.7	1	3	2	17	450	12.8	62	358	30	0
Merriam PD	11,197	12	617	55.1	57	5.1	0	11	8	38	560	50.0	33	445	82	1
Mission PD ¹⁰	9,379	12	454	48.4	34	3.6	0	2	9	23	420	44.8	33	342	45	1
Olathe PD ¹⁰	141,371	12	2,074	14.7	317	2.2	4	54	35	224	1,757	12.4	152	1,388	217	10
Overland Park PD ¹⁰	194,983	12	3,715	19.1	412	2.1	5	45	70	292	3,303	16.9	331	2,608	364	5
Prairie Village PD	22,508	12	290	12.9	30	1.3	0	3	3	24	260	11.6	33	194	33	0
Roeland Park PD ⁵	6,761	12	193	28.5	12	1.8	0	0	4	8	181	26.8	7	148	26	1
Shawnee PD	66,300	12	1,136	17.1	157	2.4	1	9	11	136	979	14.8	107	730	142	8
Lenexa PD	56,240	12	877	15.6	91	1.6	0	16	4	71	786	14.0	71	621	94	0
Westwood PD	1,674	10	44	26.3	0	0.0	0	0	0	0	44	26.3	5	35	4	0
Gardner PD	22,229	12	255	11.5	52	2.3	0	5	4	43	203	9.1	10	172	21	2
Mission Hills PD	3,588	12	51	14.2	1	0.3	0	0	0	1	50	13.9	15	25	10	0
Spring Hill PD ³	7,186	7	57	7.9	7	1.0	0	0	1	6	50	7.0	4	36	10	0
Johnson Co Park PD	NA	12	37	N/A	0	N/A	0	0	0	0	37	N/A	2	34	1	0
Mission Woods PD ¹²		10	4	#DIV/0!	0	#DIV/0!	0	0	0	0	4	#DIV/0!	2	2	0	0
Westwood Hills PD ^{3 12}		9	5	#DIV/0!	0	#DIV/0!	0	0	0	0	5	#DIV/0!	1	4	0	0
Lake Quivera PD	942	12	4	4.2	0	0.0	0	0	0	0	4	4.2	0	4	0	0
SN Mission Pub Schools	NA	12	5	N/A	1	N/A	0	0	1	0	4	N/A	0	4	0	0
Blue Valley USD 229 ⁹	NA	12	20	N/A	0	N/A	0	0	0	0	20	N/A	0	20	0	0
County Total	605,659		10,638	17.6	1,250	2.1	11	156	154	929	9,388	15.5	897	7,371	1,120	29
Kearny County 04700																
Sheriff	3,928	12	94	23.9	14	3.6	0	3	0	11	80	20.4	16	59	5	0
County Total	3,928		94	23.9	14	3.6	0	3	0	11	80	20.4	16	59	5	0
Kingman County 04800																
Sheriff	4,357	12	33	7.6	3	0.7	0	0	0	3	30	6.9	8	19	3	1
Kingman PD	2,874	12	53	18.4	10	3.5	0	0	0	10	43	15.0	11	27	5	0
Norwich PD			Covered by Kingman County SO													
County Total	7,231		86	11.9	13	1.8	0	0	0	13	73	10.1	19	46	8	1
Kiowa County 04900																
Sheriff	1,715	12	23	13.4	3	1.7	0	0	0	3	20	11.7	10	9	1	0
Greensburg PD	790	10	2	2.5	0	0.0	0	0	0	0	2	2.5	1	1	0	0
County Total	2,505		25	10.0	3	1.2	0	0	0	3	22	8.8	11	10	1	0
Labette County 05000																
Sheriff	6,438	12	63	9.8	6	0.9	0	0	0	6	57	8.9	22	31	4	0
Parsons PD	9,569	12	461	48.2	73	7.6	1	8	9	55	388	40.5	119	246	23	8
Oswego PD	1,682	12	12	7.1	1	0.6	0	0	0	1	11	6.5	2	6	3	0
Chetopa PD ³	1,025	3	5	4.9	1	1.0	0	0	0	1	4	3.9	1	2	1	0

Crime Index 2019

Reporting Agency	2019	Months Reported	Crime Index Offenses		Violent Crime Offenses		Murder	Rape	Robbery	Agg. Assault/Battery	Property Crime Offenses		Burglary	Theft	Motor Vehicle Theft	Arson ⁷
	Estimated Population ²		Total	Rate/1,000	Total	Rate/1,000					Total	Rate/1,000				
Labette County continued																
Altamont PD ³	1,024	7	5	4.9	5	4.9	0	1	0	4	0	0.0	0	0	0	0
County Total	19,738		546	27.7	86	4.4	1	9	9	67	460	23.3	144	285	31	8
Lane County 05100																
Sheriff ⁹	1,537	10	11	7.2	2	1.3	0	2	0	0	9	5.9	3	5	1	0
County Total	1,537		11	7.2	2	1.3	0	2	0	0	9	5.9	3	5	1	0
Leavenworth County 05200																
Sheriff	21,607	12	218	10.1	66	3.1	0	5	3	58	152	7.0	46	75	31	6
Leavenworth PD	36,149	12	1,328	36.7	310	8.6	1	22	29	258	1,018	28.2	174	722	122	7
Tonganoxie PD ⁹	5,591	12	56	10.0	8	1.4	0	1	1	6	48	8.6	8	35	5	0
Lansing PD	12,051	12	148	12.3	37	3.1	0	3	1	33	111	9.2	20	79	12	3
Basehor PD	6,418	12	58	9.0	2	0.3	0	1	0	1	56	8.7	10	42	4	1
County Total	81,816		1,808	22.1	423	5.2	1	32	34	356	1,385	16.9	258	953	174	17
Lincoln County 05300																
Sheriff ³	2,991	8	10	3.3	1	0.3	0	0	0	1	9	3.0	1	7	1	0
County Total	2,991		10	3.3	1	0.3	0	0	0	1	9	3.0	1	7	1	0
Linn County 05400																
Sheriff	5,905	12	99	16.8	13	2.2	1	2	0	10	86	14.6	26	52	8	1
Mound City PD	685	12	0	0.0	0	0.0	0	0	0	0	0	0.0	0	0	0	0
Pleasanton PD	1,170	10	16	13.7	10	8.5	0	4	0	6	6	5.1	0	6	0	0
La Cygne PD ⁹	1,117	10	14	12.5	1	0.9	0	0	0	1	13	11.6	3	10	0	0
Linn Valley PD ⁹	870	10	3	3.4	0	0.0	0	0	0	0	3	3.4	1	1	1	0
County Total	9,747		132	13.5	24	2.5	1	6	0	17	108	11.1	30	69	9	1
Logan County 05500																
Sheriff	774	12	11	14.2	1	1.3	0	0	0	1	10	12.9	0	9	1	0
Oakley PD	2,115	11	17	8.0	1	0.5	0	0	0	1	16	7.6	2	13	1	0
County Total	2,889		28	9.7	2	0.7	0	0	0	2	26	9.0	2	22	2	0
Lyon County 05600																
Sheriff	7,679	12	72	9.4	16	2.1	0	6	0	10	56	7.3	18	36	2	0
Emporia PD	24,747	12	554	22.4	36	1.5	0	12	1	23	518	20.9	63	437	18	1
Americus PD ³⁶	886	7	2	2.3	0	0.0	0	0	0	0	2	2.3	0	2	0	0
County Total	33,312		628	18.9	52	1.6	0	18	1	33	576	17.3	81	475	20	1
Mc Pherson County 05700																
Sheriff	6,723	12	53	7.9	14	2.1	0	1	0	13	39	5.8	15	22	2	0
Mc Pherson PD	13,070	12	271	20.7	26	2.0	0	5	0	21	245	18.7	30	209	6	1
Lindsborg PD	3,269	12	45	13.8	1	0.3	0	1	0	0	44	13.5	5	37	2	0
Galva PD ⁴			Agency did not report data in 2019													
Moundridge PD ⁴			Agency did not report data in 2019													
Marquette PD ⁴			Agency did not report data in 2019													
Inman PD	1,327	12	15	11.3	5	3.8	0	0	0	5	10	7.5	4	6	0	0
Canton PD	693	10	4	5.8	0	0.0	0	0	0	0	4	5.8	1	2	1	0
County Total	25,082		388	15.5	46	1.8	0	7	0	39	342	13.6	55	276	11	1

Crime Index 2019

Reporting Agency	2019		Crime Index Offenses		Violent Crime Offenses		Agg.			Property Crime Offenses			Motor Vehicle		Arson ⁷	
	Estimated Population ²	Months Reported	Total	Rate/1,000	Total	Rate/1,000	Murder	Rape	Robbery	Assault/Battery	Total	Rate/1,000	Burglary	Theft		Theft
Marion County 05800																
Sheriff	5,022	12	50	10.0	9	1.8	0	1	0	8	41	8.2	17	18	6	0
Hillsboro PD	2,814	12	41	14.6	2	0.7	0	0	0	2	39	13.9	8	25	6	0
Marion PD	1,770	12	21	11.9	1	0.6	0	0	0	1	20	11.3	3	17	0	0
Peabody PD	1,098	11	29	26.4	2	1.8	0	1	0	1	27	24.6	12	14	1	0
Florence PD ⁴			Agency did not report data in 2019													
Goessel PD ⁶	496	12	3	6.0	0	0.0	0	0	0	0	3	6.0	0	3	0	0
Burns PD ^{4 6}			Agency did not report data in 2019													
County Total	11,200		144	12.9	14	1.3	0	2	0	12	130	11.6	40	77	13	0
Marshall County 05900																
Sheriff ⁹	4,111	10	14	3.4	1	0.2	0	0	0	1	13	3.2	7	6	0	0
Marysville PD ⁹	3,264	12	43	13.2	7	2.1	0	1	0	6	36	11.0	8	23	5	1
Blue Rapids PD ³	956	3	1	1.0	1	1.0	0	0	0	1	0	0.0	0	0	0	0
Frankfort PD ³	691	4	0	0.0	0	0.0	0	0	0	0	0	0.0	0	0	0	0
Waterville PD ⁴			Agency did not report data in 2019													
County Total	9,022		58	6.4	9	1.0	0	1	0	8	49	5.4	15	29	5	1
Meade County 06000																
Sheriff ³	2,539	6	0	0.0	0	0.0	0	0	0	0	0	0.0	0	0	0	0
Meade PD	1,546	12	19	12.3	6	3.9	0	1	1	4	13	8.4	4	9	0	0
County Total	4,085		19	4.7	6	1.5	0	1	1	4	13	3.2	4	9	0	0
Miami County 06100																
Sheriff	16,269	12	191	11.7	37	2.3	0	4	0	33	154	9.5	45	87	22	5
Paola PD	5,676	12	123	21.7	15	2.6	0	2	2	11	108	19.0	3	95	10	0
Osawatomie PD	4,245	12	61	14.4	14	3.3	0	2	1	11	47	11.1	12	33	2	1
Louisburg PD	4,532	12	64	14.1	6	1.3	0	1	1	4	58	12.8	6	47	5	0
County Total	30,722		439	14.3	72	2.3	0	9	4	59	367	11.9	66	262	39	6
Mitchell County 06200																
Sheriff	2,400	12	32	13.3	2	0.8	0	0	0	2	30	12.5	13	12	5	0
Beloit PD	3,715	12	58	15.6	8	2.2	0	2	0	6	50	13.5	17	27	6	0
Cawker City PD			Covered by Mitchell County SO													
County Total	6,115		90	14.7	10	1.6	0	2	0	8	80	13.1	30	39	11	0
Montgomery County 06300																
Sheriff	9,827	12	204	20.8	27	2.7	0	1	1	25	177	18.0	82	78	17	3
Coffeyville PD	9,260	12	414	44.7	60	6.5	1	9	5	45	354	38.2	64	265	25	6
Independence PD	8,497	12	494	58.1	84	9.9	1	3	7	73	410	48.3	96	301	13	3
Cherryvale PD ⁹	2,127	12	45	21.2	5	2.4	0	2	1	2	40	18.8	13	19	8	1
Caney PD ⁹	1,966	10	2	1.0	0	0.0	0	0	0	0	2	1.0	1	0	1	1
County Total	31,677		1,159	36.6	176	5.6	2	15	14	145	983	31.0	256	663	64	14
Morris County 06400																
Sheriff	3,399	12	31	9.1	7	2.1	0	0	0	7	24	7.1	10	10	4	0
Council Grove PD ⁹	2,064	12	19	9.2	6	2.9	0	0	1	5	13	6.3	6	6	1	0
County Total	5,463		50	9.2	13	2.4	0	0	1	12	37	6.8	16	16	5	0

Crime Index 2019

Reporting Agency	2019		Crime Index Offenses		Violent Crime Offenses		Agg.				Property Crime Offenses			Motor Vehicle	Arson ⁷		
	Estimated Population ²	Months Reported	Total	Rate/1,000	Total	Rate/1,000	Murder	Rape	Robbery	Assault/Battery	Total	Rate/1,000	Burglary	Theft		Theft	
Morton County 06500																	
Sheriff	823	12	24	29.2	2	2.4	0	1	0	1	22	26.7	9	12	1	0	
Elkhart PD	1,775	12	19	10.7	3	1.7	0	0	0	3	16	9.0	4	12	0	0	
Rolla PD			Covered by Morton County SO								0						
County Total	2,598		43	16.6	5	1.9	0	1	0	4	38	14.6	13	24	1	0	
Nemaha County 06600																	
Sheriff	5,509	12	56	10.2	5	0.9	0	0	0	5	51	9.3	4	39	8	1	
Sabetha PD	2,569	12	31	12.1	1	0.4	0	0	0	1	30	11.7	5	23	2	0	
Seneca PD	2,058	12	36	17.5	7	3.4	0	0	0	7	29	14.1	3	26	0	2	
County Total	10,136		123	12.1	13	1.3	0	0	0	13	110	10.9	12	88	10	3	
Neosho County 06700																	
Sheriff	5,773	12	43	7.4	9	1.6	0	1	0	8	34	5.9	16	15	3	1	
Chanute PD ³	9,006	3	6	0.7	1	0.1	0	0	0	1	5	0.6	0	5	0	0	
Erie PD ³	1,077	8	6	5.6	1	0.9	0	0	0	1	5	4.6	0	4	1	0	
County Total	15,856		55	3.5	11	0.7	0	1	0	10	44	2.8	16	24	4	1	
Ness County 06800																	
Sheriff	2,804	12	26	9.3	8	2.9	0	0	0	8	18	6.4	5	11	2	0	
County Total	2,804		26	9.3	8	2.9	0	0	0	8	18	6.4	5	11	2	0	
Norton County 06900																	
Sheriff ⁹	2,637	11	14	5.3	3	1.1	1	0	0	2	11	4.2	4	6	1	0	
Norton PD	2,754	12	53	19.2	7	2.5	0	1	1	5	46	16.7	12	30	4	1	
County Total	5,391		67	12.4	10	1.9	1	1	1	7	57	10.6	16	36	5	1	
Osage County 07000																	
Sheriff	8,087	12	95	11.7	14	1.7	0	1	1	12	81	10.0	37	33	11	1	
Osage City PD	2,807	12	50	17.8	20	7.1	0	0	0	20	30	10.7	9	16	5	0	
Burlingame PD ⁴			Agency did not report data in 2019														
Carbondale PD	1,371	12	30	21.9	0	0.0	0	0	0	0	30	21.9	9	19	2	0	
Lyndon PD	1,016	12	29	28.5	5	4.9	0	0	0	5	24	23.6	4	16	4	0	
Overbrook PD ³	1,018	8	11	10.8	2	2.0	0	0	0	2	9	8.8	0	9	0	0	
Scranton PD ⁴			Agency did not report data in 2019														
Melvorn PD			Covered by Osage County SO														
County Total	14,299		215	15.0	41	2.9	0	1	1	39	174	12.2	59	93	22	1	
Osborne County 07100																	
Sheriff	2,150	12	27	12.6	1	0.5	0	0	0	1	26	12.1	14	10	2	0	
Osborne PD ⁴			Agency did not report data in 2019														
County Total	2,150		27	12.6	1	0.5	0	0	0	1	26	12.1	14	10	2	0	
Ottawa County 07200																	
Sheriff	3,502	12	52	14.8	1	0.3	0	0	0	1	51	14.6	16	33	2	0	
Delphos PD ^{4 6}			Agency did not report data in 2019														
Minneapolis PD	1,920	12	29	15.1	3	1.6	0	0	0	3	26	13.5	5	19	2	0	
County Total	5,422		81	14.9	4	0.7	0	0	0	4	77	14.2	21	52	4	0	

Crime Index 2019

Reporting Agency	2019		Crime Index Offenses		Violent Crime Offenses		Agg.			Property Crime Offenses			Motor Vehicle		Arson ⁷		
	Estimated Population ²	Months Reported	Total	Rate/1,000	Total	Rate/1,000	Murder	Rape	Robbery	Assault/Battery	Total	Rate/1,000	Burglary	Theft		Theft	
Pawnee County 07300																	
Sheriff ⁹	2,760	12	7	2.5	1	0.4	0	0	0	1	6	2.2	2	4	0	0	
Larned PD	3,739	12	122	32.6	25	6.7	0	3	0	22	97	25.9	25	71	1	0	
County Total	6,499		129	19.8	26	4.0	0	3	0	23	103	15.8	27	75	1	0	
Phillips County 07400																	
Sheriff ⁹	5,269	11	12	2.3	6	1.1	0	0	0	6	6	1.1	2	2	2	0	
Phillipsburg PD			Covered by Phillips County SO														
County Total	5,269		12	2.3	6	1.1	0	0	0	6	6	1.1	2	2	2	0	
Pottawatomie County 07500																	
Sheriff	15,233	12	211	13.9	26	1.7	0	4	1	21	185	12.1	43	117	25	4	
St. Mary's PD	2,636	12	22	8.3	2	0.8	0	0	0	2	20	7.6	3	15	2	0	
Wamego PD	4,808	12	92	19.1	14	2.9	0	1	3	10	78	16.2	6	63	9	0	
St. George PD	1,046	12	8	7.6	2	1.9	0	0	0	2	6	5.7	2	4	0	0	
Onaga PD ³	689	9	1	1.5	0	0.0	0	0	0	0	1	1.5	0	1	0	0	
Havensville PD	157	12	0	0.0	0	0.0	0	0	0	0	0	0.0	0	0	0	0	
County Total	24,569		334	13.6	44	1.8	0	5	4	35	290	11.8	54	200	36	4	
Pratt County 07600																	
Sheriff ⁹	2,722	11	23	8.4	4	1.5	0	0	0	4	19	7.0	12	5	2	0	
Pratt PD	6,606	12	133	20.1	18	2.7	0	5	1	12	115	17.4	27	84	4	0	
County Total	9,328		156	16.7	22	2.4	0	5	1	16	134	14.4	39	89	6	0	
Rawlins County 07700																	
Sheriff ³	1,301	8	4	3.1	1	0.8	0	0	0	1	3	2.3	1	1	1	0	
Atwood PD	1,204	12	27	22.4	6	5.0	0	1	1	4	21	17.4	5	13	3	1	
County Total	2,505		31	12.4	7	2.8	0	1	1	5	24	9.6	6	14	4	1	
Reno County 07800																	
Sheriff	16,544	12	217	13.1	32	1.9	0	4	0	28	185	11.2	64	102	19	0	
Hutchinson PD	40,431	12	1,505	37.2	159	3.9	1	23	20	115	1,346	33.3	254	1,029	63	11	
South Hutchinson PD ⁴			Agency did not report data in 2019								0						
Haven PD	1,189	12	19	16.0	1	0.8	0	1	0	0	18	15.1	2	15	1	2	
Nickerson PD			Covered by Reno County SO														
Buhler PD ³	1,280	7	7	5.5	1	0.8	0	1	0	0	6	4.7	2	4	0	0	
Reno Co Drug Task Force	NA	12	1	NA	0	NA	0	0	0	0	1	NA	0	1	0	0	
County Total	59,444		1,749	29.4	193	3.2	1	29	20	143	1,556	26.2	322	1,151	83	13	
Republic County 07900																	
Sheriff	2,745	10	13	4.7	2	0.7	0	1	0	1	11	4.0	3	6	2	0	
Belleville PD	1,877	12	33	17.6	1	0.5	0	0	0	1	32	17.0	10	20	2	1	
County Total	4,622		46	10.0	3	0.6	0	1	0	2	43	9.3	13	26	4	1	
Rice County 08000																	
Sheriff ⁹	2,308	12	32	13.9	4	1.7	0	0	0	4	28	12.1	3	20	5	0	
Lyons PD ³	3,483	8	6	1.7	2	0.6	0	1	0	1	4	1.1	1	3	0	0	
Sterling PD	2,194	12	35	16.0	3	1.4	0	2	0	1	32	14.6	13	18	1	0	

Crime Index 2019

Reporting Agency	2019	Months Reported	Crime Index Offenses		Violent Crime Offenses		Murder	Rape	Robbery	Agg. Assault/Battery	Property Crime Offenses			Motor Vehicle		Arson ⁷	
	Estimated Population ²		Total	Rate/1,000	Total	Rate/1,000					Total	Rate/1,000	Burglary	Theft	Theft		
Rice County continued																	
Bushton PD ^{4 6}			Agency did not report data in 2019														
Geneseo PD ^{4 6}			Agency did not report data in 2019														
Little River PD	518	12	0	0.0	0	0.0	0	0	0	0	0	0.0	0	0	0	0	0
Chase PD ³	431	9	1	2.3	0	0.0	0	0	0	0	1	2.3	1	0	0	0	0
County Total	8,934		74	8.3	9	1.0	0	3	0	6	65	7.3	18	41	6	0	
Riley County 08100																	
Riley County PD	73,856	12	1,567	21.2	270	3.7	1	30	21	218	1,297	17.6	165	1,026	106	13	
County Total	73,856		1,567	21.2	270	3.7	1	30	21	218	1,297	17.6	165	1,026	106	13	
Rooks County 08200																	
Sheriff	1,878	12	19	10.1	3	1.6	1	0	0	2	16	8.5	5	10	1	1	
Plainville PD ³	1,829	5	1	0.5	1	0.5	0	0	0	1	0	0.0	0	0	0	0	
Stockton PD ³	1,274	9	4	3.1	2	1.6	0	0	1	1	2	1.6	2	0	0	0	
County Total	4,981		24	4.8	6	1.2	1	0	1	4	18	3.6	7	10	1	1	
Rush County 08300																	
Sheriff ⁹	3,061	12	46	15.0	14	4.6	0	0	1	13	32	10.5	11	19	2	0	
Lacrosse PD			Covered by Rush County SO														
Otis PD			Covered by Rush County SO														
County Total	3,061		46	15.0	14	4.6	0	0	1	13	32	10.5	11	19	2	0	
Russell County 08400																	
Sheriff	2,428	12	45	18.5	5	2.1	0	1	0	4	40	16.5	13	22	5	0	
Russell PD	4,455	12	95	21.3	19	4.3	0	0	2	17	76	17.1	27	44	5	1	
County Total	6,883		140	20.3	24	3.5	0	1	2	21	116	16.9	40	66	10	1	
Saline County 08500																	
Sheriff	7,154	12	169	23.6	38	5.3	0	6	1	31	131	18.3	32	87	12	4	
Salina PD	46,567	12	2,031	43.6	220	4.7	2	26	28	164	1,811	38.9	230	1,444	137	9	
Assaria PD ⁵	406	10	0	0.0	0	0.0	0	0	0	0	0	0.0	0	0	0	0	
Salina Drug Task Force ^{3 12}	NA	3	0	NA	0	NA	0	0	0	0	0	NA	0	0	0	0	
County Total	54,127		2,200	40.6	258	4.8	2	32	29	195	1,942	35.9	262	1,531	149	13	
Scott County 08600																	
Sheriff ⁹	1,081	11	4	3.7	1	0.9	0	0	0	1	3	2.8	0	3	0	0	
Scott City PD	3,799	12	39	10.3	13	3.4	0	0	1	12	26	6.8	3	18	5	1	
County Total	4,880		43	8.8	14	2.9	0	0	1	13	29	5.9	3	21	5	1	
Sedgwick County 08700																	
Sheriff ⁹	37,277	12	323	8.7	92	2.5	2	19	3	68	231	6.2	71	118	42	4	
Derby PD	25,012	12	428	17.1	24	1.0	0	11	1	12	404	16.2	34	334	36	2	
Haysville PD	11,319	12	284	25.1	53	4.7	0	7	0	46	231	20.4	35	171	25	5	
Wichita PD	390,080	12	25,376	65.1	4,463	11.4	35	330	468	3,630	20,913	53.6	2,672	15,929	2,312	125	
Valley Center PD	7,376	12	46	6.2	6	0.8	0	4	0	2	40	5.4	9	29	2	0	
Colwich PD ⁴			Agency did not report data in 2019														
Eastborough PD ⁴			Agency did not report data in 2019														
Cheney PD	2,181	12	33	15.1	2	0.9	0	0	0	2	31	14.2	6	23	2	0	
Clearwater PD	2,550	12	39	15.3	4	1.6	0	0	0	4	35	13.7	6	28	1	0	

Crime Index 2019

Reporting Agency	2019	Months Reported	Crime Index Offenses		Violent Crime Offenses		Murder	Rape	Robbery	Agg. Assault/Battery	Property Crime Offenses			Motor Vehicle		Arson ⁷	
	Estimated Population ²		Total	Rate/1,000	Total	Rate/1,000					Total	Rate/1,000	Burglary	Theft	Theft		
Sedgwick County continued																	
Goddard PD ⁹	4,764	12	47	9.9	5	1.0	0	0	1	4	42	8.8	5	34	3	0	
Garden Plain PD	907	12	8	8.8	0	0.0	0	0	0	0	8	8.8	3	5	0	0	
Mount Hope PD	798	11	5	6.3	0	0.0	0	0	0	0	5	6.3	0	5	0	0	
Maize PD	4,836	12	75	15.5	8	1.7	0	1	0	7	67	13.9	13	49	5	1	
Park City PD	7,779	12	167	21.5	17	2.2	0	3	2	12	150	19.3	34	107	9	1	
Bel Aire PD	8,252	12	140	17.0	11	1.3	0	1	1	9	129	15.6	13	100	16	0	
Andale PD ³	995	6	0	0.0	0	0.0	0	0	0	0	0	0.0	0	0	0	0	
Kechi PD	2,006	12	24	12.0	0	0.0	0	0	0	0	24	12.0	3	18	3	1	
Maize USD 266	Covered by Maize PD																
Goddard USD 265	NA	12	3	N/A	1	N/A	0	0	0	1	2	N/A	0	2	0	0	
Bentley PD ^{3 6}	519	3	0	0.0	0	0.0	0	0	0	0	0	0.0	0	0	0	0	
County Total	506,651		26,998	53.3	4,686	9.2	37	376	476	3,797	22,312	44.0	2,904	16,952	2,456	139	
Seward County 08800																	
Sheriff	2,227	11	25	11.2	4	1.8	1	0	0	3	21	9.4	7	9	5	2	
Liberal PD ⁹	19,368	11	119	6.1	27	1.4	0	3	1	23	92	4.8	9	74	9	1	
County Total	21,595		144	6.7	31	1.4	1	3	1	26	113	5.2	16	83	14	3	
Shawnee County 08900																	
Sheriff	49,046	12	1,288	26.3	96	2.0	1	6	3	86	1,192	24.3	249	799	144	2	
Topeka PD ⁹	125,655	12	7,915	63.0	918	7.3	13	83	252	570	6,997	55.7	1,012	5,004	981	3	
Rossville PD ⁴	Agency did not report data for 2019																
Silver Lake PD	Covered by Shawnee County SO																
Topeka Airport Authority PD	N/A	12	13	N/A	1	N/A	0	0	0	1	12	N/A	1	10	1	0	
Auburn PD ^{3 6}	1,221	7	0	0.0	0	0.0	0	0	0	0	0	0.0	0	0	0	0	
Topeka Fire Arson Div	N/A	10	7	N/A	3	N/A	0	0	0	3	4	N/A	4	0	0	40	
Seaman USD	N/A	11	2	N/A	0	N/A	0	0	0	0	2	N/A	0	2	0	0	
Shawnee Heights USD	N/A	12	1	N/A	0	N/A	0	0	0	0	1	N/A	0	1	0	0	
Auburn Washburn USD	N/A	10	1	N/A	0	N/A	0	0	0	0	1	N/A	0	1	0	0	
County Total	175,922		9,227	52.4	1,018	5.8	14	89	255	660	8,209	46.7	1,266	5,817	1,126	45	
Sheridan County 09000																	
Sheriff	1,330	11	8	6.0	2	1.5	0	0	0	2	6	4.5	0	6	0	0	
Hoxie PD	1,198	10	3	2.5	0	0.0	0	0	0	0	3	2.5	0	2	1	0	
County Total	2,528		11	4.4	2	0.8	0	0	0	2	9	3.6	0	8	1	0	
Sherman County 09100																	
Sheriff ³	1,499	3	2	1.3	1	0.7	0	0	0	1	1	0.7	0	1	0	0	
Goodland PD	4,374	12	105	24.0	17	3.9	0	2	0	15	88	20.1	11	74	3	0	
County Total	5,873		107	18.2	18	3.1	0	2	0	16	89	15.2	11	75	3	0	
Smith County 09200																	
Sheriff ³	1,995	7	11	5.5	0	0.0	0	0	0	0	11	5.5	6	5	0	1	
Smith Center PD ³	1,570	5	0	0.0	0	0.0	0	0	0	0	0	0.0	0	0	0	0	
County Total	3,565		11	3.1	0	0.0	0	0	0	0	11	3.1	6	5	0	1	

Crime Index 2019

Reporting Agency	2019	Months Reported	Crime Index Offenses		Violent Crime Offenses		Murder	Rape	Robbery	Agg. Assault/Battery	Property Crime Offenses			Motor Vehicle		Arson ⁷	
	Estimated Population ²		Total	Rate/1,000	Total	Rate/1,000					Total	Rate/1,000	Burglary	Theft	Theft		
Stafford County 09300																	
Sheriff	1,488	10	11	7.4	2	1.3	0	0	0	2	9	6.0	2	5	2	0	
Stafford PD ⁴			Agency did not report data for 2019														
St John PD ⁹	1,176	11	5	4.3	0	0.0	0	0	0	0	5	4.3	1	4	0	0	
Macksville PD ⁹	530	11	1	1.9	0	0.0	0	0	0	0	1	1.9	0	1	0	0	
County Total	3,194		17	5.3	2	0.6	0	0	0	2	15	4.7	3	10	2	0	
Stanton County 09400																	
Sheriff ³	1,953	8	6	3.1	3	1.5	0	0	0	3	3	1.5	0	2	1	0	
County Total	1,953		6	3.1	3	1.5	0	0	0	3	3	1.5	0	2	1	0	
Stevens County 09500																	
Sheriff ⁴			Agency did not report data for 2019														
Hugoton PD ³	3,777	9	21	5.6	4	1.1	0	0	0	4	17	4.5	1	15	1	0	
County Total	3,777		21	5.6	4	1.1	0	0	0	4	17	4.5	1	15	1	0	
Sumner County 09600																	
Sheriff	8,902	12	181	20.3	16	1.8	0	3	2	11	165	18.5	70	78	17	3	
Wellington PD	7,698	12	248	32.2	29	3.8	0	2	0	27	219	28.4	41	169	9	3	
Belle Plaine PD	1,555	11	9	5.8	1	0.6	0	0	0	1	8	5.1	2	4	2	0	
Mulvane PD	6,451	12	165	25.6	18	2.8	0	3	2	13	147	22.8	17	120	10	1	
Caldwell PD	990	11	18	18.2	3	3.0	0	0	0	3	15	15.2	4	11	0	0	
Conway Springs PD ⁴			Agency did not report data for 2019														
Oxford PD	1,000	12	5	5.0	4	4.0	0	1	0	3	1	1.0	0	0	1	0	
Argonia PD ³	472	3	1	2.1	0	0.0	0	0	0	0	1	2.1	0	1	0	0	
Kansas Star Casino ⁴	NA		Agency did not report data for 2019														
County Total	27,068		627	23.2	71	2.6	0	9	4	58	556	20.5	134	383	39	7	
Thomas County 09700																	
Sheriff ⁹	2,323	12	25	10.8	4	1.7	0	0	0	4	21	9.0	2	16	3	0	
Colby PD ⁹	5,305	12	95	17.9	14	2.6	0	1	0	13	81	15.3	9	66	6	1	
County Total	7,628		120	15.7	18	2.4	0	1	0	17	102	13.4	11	82	9	1	
Trego County 09800																	
Sheriff ³	1,040	6	3	2.9	3	2.9	0	1	0	2	0	0.0	0	0	0	0	
Wakeeney PD ⁴			Agency did not report data for 2019														
County Total	1,040		3	2.9	3	2.9	0	1	0	2	0	0.0	0	0	0	0	
Wabaunsee County 09900																	
Sheriff	5,491	12	111	20.2	14	2.5	0	2	0	12	97	17.7	34	60	3	2	
Alma PD ⁶	773	12	0	0.0	0	0.0	0	0	0	0	0	0.0	0	0	0	0	
Eskridge PD			Covered by Wabaunsee County SO														
Alta Vista PD			Covered by Wabaunsee County SO														
Maple Hill PD ⁴			Agency did not report data for 2019														
County Total	6,264		111	17.7	14	2.2	0	2	0	12	97	15.5	34	60	3	2	
Wallace County 10000																	
Sheriff ⁹	1,503	10	0	0.0	0	0.0	0	0	0	0	0	0.0	0	0	0	0	
County Total	1,503		0	0.0	0	0.0	0	0	0	0	0	0.0	0	0	0	0	

Crime Index 2019

Reporting Agency	2019		Crime Index Offenses		Violent Crime Offenses		Agg.				Property Crime Offenses			Motor Vehicle		Arson ⁷	
	Estimated Population ²	Months Reported	Total	Rate/1,000	Total	Rate/1,000	Murder	Rape	Robbery	Assault/Battery	Total	Rate/1,000	Burglary	Theft	Theft		
Washington County 10100																	
Sheriff ⁹	5,366	11	9	1.7	4	0.7	0	0	0	4	5	0.9	3	0	2	0	
County Total	5,366		9	1.7	4	0.7	0	0	0	4	5	0.9	3	0	2	0	
Wichita County 10200																	
Sheriff	2,085	12	12	5.8	4	1.9	0	0	0	4	8	3.8	1	6	1	0	
County Total	2,085		12	5.8	4	1.9	0	0	0	4	8	3.8	1	6	1	0	
Wilson County 10300																	
Sheriff	4,034	12	61	15.1	9	2.2	0	1	0	8	52	12.9	17	30	5	1	
Fredonia PD ⁴			Agency did not report data for 2019														
Neodesha PD	2,289	12	35	15.3	8	3.5	0	1	0	7	27	11.8	7	19	1	0	
County Total	6,323		96	15.2	17	2.7	0	2	0	15	79	12.5	24	49	6	1	
Woodson County 10400																	
Sheriff ⁹	1,825	12	21	11.5	1	0.5	0	0	0	1	20	11.0	7	12	1	0	
Yates Center PD ⁴			Agency did not report data for 2019														
County Total	1,825		21	11.5	1	0.5	0	0	0	1	20	11.0	7	12	1	0	
Wyandotte County 10500																	
Sheriff ⁸	NA	12	119	NA	24	NA	0	4	3	17	95	NA	6	85	4	0	
Bonner Springs PD	7,850	12	176	22.4	20	2.5	0	2	0	18	156	19.9	15	120	21	1	
Kansas City PD ⁵	153,601	12	8,569	55.8	1,084	7.1	35	96	232	721	7,485	48.7	1,475	4,788	1,222	1	
Edwardsville PD	4,505	12	149	33.1	21	4.7	0	3	1	17	128	28.4	17	100	11	1	
KCK Fire Investigations Unit	NA	11	0	NA	0	NA	0	0	0	0	0	NA	0	0	0	31	
Hollywood Casino ⁴			Agency did not report data for 2019														
KCK Public Schools USD 500	NA	12	24	NA	2	NA	0	0	0	2	22	NA	3	19	0	0	
County Total	165,956		9,037	54.5	1,151	6.9	35	105	236	775	7,886	47.5	1,516	5,112	1,258	34	
State Agencies																	
Kansas Bureau of Investigation	N/A	12	33	N/A	31	N/A	3	4	1	23	2	N/A	0	2	0	0	
Kansas Wildlife and Parks ⁹	N/A	12	13	N/A	1	N/A	0	0	0	1	12	N/A	2	10	0	0	
Kansas Highway Patrol	N/A	12	152	N/A	81	N/A	3	0	0	78	71	N/A	6	39	26	0	
Kansas Alcohol Bev Cont	N/A	12	0	N/A	0	N/A	0	0	0	0	0	N/A	0	0	0	0	
State Fire Marshal	N/A	11	2	N/A	0	N/A	0	0	0	0	2	N/A	2	0	0	15	
Kansas Dept of Labor ³	N/A	7	0	N/A	0	N/A	0	0	0	0	0	N/A	0	0	0	0	
Kansas Lottery Security ³	N/A	6	0	N/A	0	N/A	0	0	0	0	0	N/A	0	0	0	0	
Kansas Racing Comm	N/A	11	0	N/A	0	N/A	0	0	0	0	0	N/A	0	0	0	0	
State Agencies Total			200		113		6	4	1	102	87		10	51	26	15	
University Police																	
Butler Community College ^{2,9}	4,942	11	3	0.6	0	0.0	0	0	0	0	3	0.6	0	3	0	0	
Pittsburg State Univ PD ^{2,9}	5,844	12	56	9.6	0	0.0	0	0	0	0	56	9.6	1	54	1	0	
Univ of Kansas PD ²	21,329	12	100	4.7	3	0.1	0	1	0	2	97	4.5	6	88	3	1	
Fort Hays St Univ PD ^{2,9}	9,562	12	35	3.7	4	0.4	0	3	0	1	31	3.2	8	22	1	0	
Garden City Comm College ²	1,402	11	16	11.4	1	0.7	0	0	1	0	15	10.7	2	13	0	0	
Emporia State Univ PD ²	4,416	12	25	5.7	3	0.7	0	3	0	0	22	5.0	1	20	1	0	
Kansas State Univ PD ²	18,260	12	74	4.1	5	0.3	0	3	0	2	69	3.8	11	56	2	0	
Wichita State Univ PD ²	11,397	11	59	5.2	2	0.2	0	0	1	1	57	5.0	1	53	3	1	
Washburn University PD ²	5,942	12	61	10.3	3	0.5	0	2	0	1	58	9.8	2	55	1	0	

Crime Index 2019

Reporting Agency	2019	Months Reported	Crime Index Offenses		Violent Crime Offenses		Murder	Rape	Robbery	Agg. Assault/Battery	Property Crime Offenses			Motor Vehicle		Arson ⁷	
	Estimated Population ²		Total	Rate/1,000	Total	Rate/1,000					Total	Rate/1,000	Burglary	Theft	Theft		
University Police continued																	
KU Med Center PD ²	2,774	12	225	81.1	30	10.8	0	1	2	27	195	70.3	1	191	3	0	
KCK Community College ²	3,540	11	16	4.5	0	0.0	0	0	0	0	16	4.5	2	14	0	0	
University Totals	89,408		670	7.5	51	0.6	0	13	4	34	619	6.9	35	569	15	2	
Tribal Police Agencies																	
Sac & Fox Tribal PD ⁴	217	0	0	0.0	0	0.0	0	0	0	0	0	0.0	0	0	0	0	
Iowa Tribal PD ³	146	7	0	0.0	0	0.0	0	0	0	0	0	0.0	0	0	0	0	
Kickapoo Tribal PD ⁴	4,419	1	0	0.0	0	0.0	0	0	0	0	0	0.0	0	0	0	0	
Potawatomi Tribal PD	1,238	12	28	22.6	4	3.2	0	0	1	3	24	19.4	5	15	4	0	
Tribal Police Totals	6,020		28	4.7	4	0.7	0	0	1	3	24	4.0	5	15	4	0	
State Total ¹¹	2,972,391		87,008	29.3	12,694	4.3	130	1,297	1,422	9,845	74,314	25.0	11,277	54,990	8,047	463	
Summary	747,881		22,013	29.4	2,666	3.6	54	290	587	1,735	19,347	25.9	3,062	13,683	2,602	18	
IBR Total	2,224,510		64,995	29.2	10,028	4.5	76	1,007	835	8,110	54,967	24.7	8,215	41,307	5,445	445	

NOTES:

- 1) Data is as of 5/1/2020 from reports that have been submitted to the KBI and are counted by NIBRS standards.
- 2) Population estimates are received from the FBI on an annual basis. University population is from Kansas Board of Regents FTE enrollment.
- 3) Agency submitted incomplete data for the current year.
- 4) Agency did not submit offense or zero reports for at least 3 months of the year.
- 5) Agency reported using only Summary data for 2019.
- 6) Agency only employs part time officers.
- 7) Arson is included in this report but is not included in Crime Index Totals.
- 8) Due to the low population numbers and the unique coverage area of Wyandotte County sheriff's office, the Index numbers are not calculated for this agency.
- 9) The 2019 submissions were significantly lower than previous years.
- 10) Agency transitioned from summary reporting to incident based reporting; 2019 data is a mixture of summary and IBR.
- 11) Total population does not include number for agencies that did not submit any data in 2019. The entire state estimated population for 2019 is 3,016,378.
- 12) Agency was covered by another agency for part of the year.
- 13) Printing note: When printing hardcopies of this document, some printers may need to check mark the "Choose paper source by PDF page size" button for proper pagination.

Percent of Population Not Covered: 1.34%